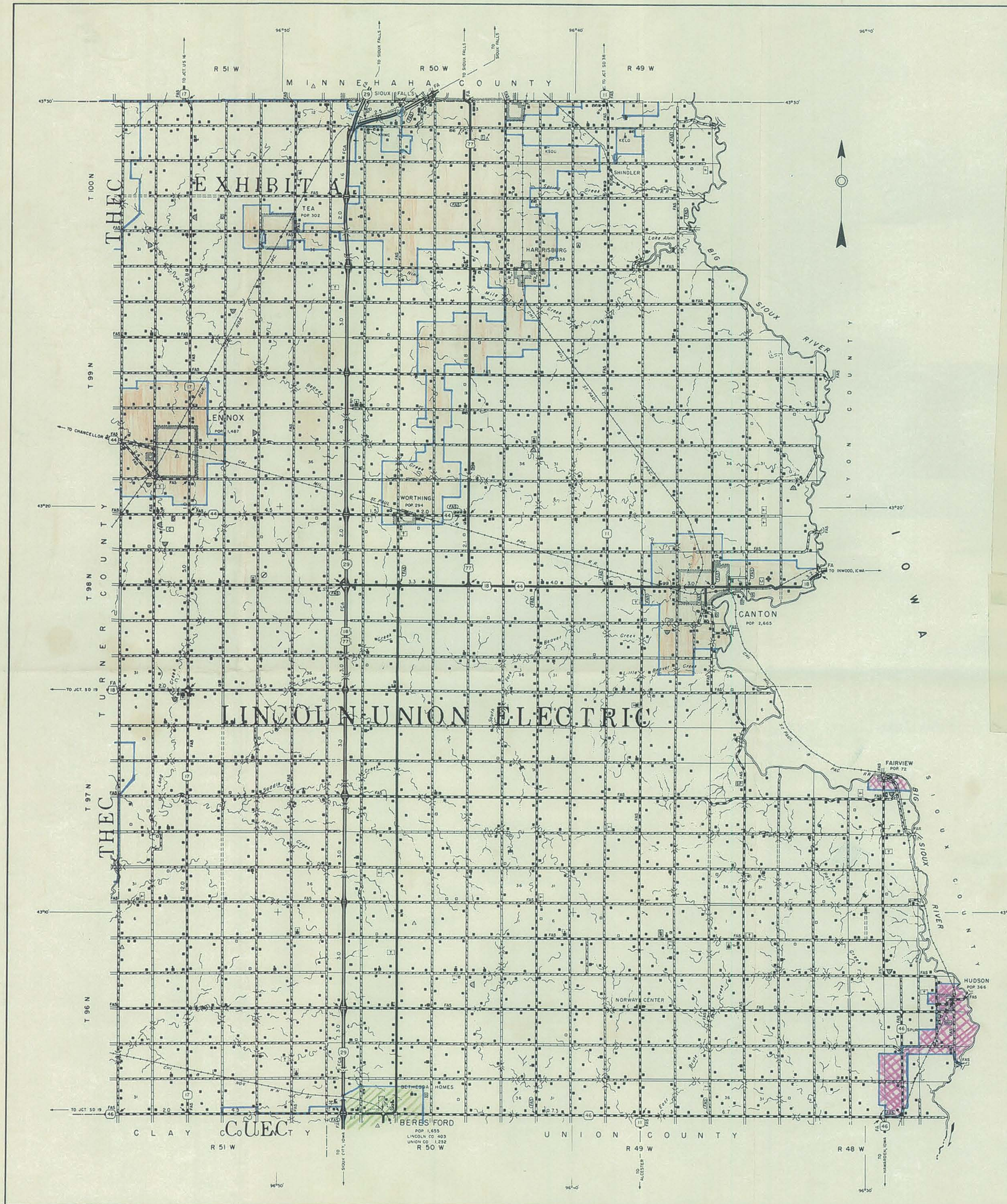






Page 1



Ex SF-4
 PUBLIC
 UTILITY
 COMMISSION

OFFICIAL
 ELECTRIC
 TERRITORY

See Also
 Docket EL98-016
 Docket EL99-013
 Docket EL01-009
 Docket EL00-026
 Docket EL01-021
 Docket EL01-022
 Docket EL05-004

-  REA
-  NSP
-  IPS
-  MUNI

GENERAL HIGHWAY MAP
LINCOLN COUNTY
 SOUTH DAKOTA

PREPARED BY THE
 SOUTH DAKOTA DEPARTMENT OF HIGHWAYS
 RESEARCH AND PLANNING DIVISION
 IN COOPERATION WITH THE
 U.S. DEPARTMENT OF TRANSPORTATION
 FEDERAL HIGHWAY ADMINISTRATION

SCALE
 0 1 2 3 4 5 MILES
 1968



LAMBERT CONFORMAL CONIC PROJECTION
 U.S. AND STATE NUMBERED HIGHWAYS AND
 THE FEDERAL-AID PRIMARY AND FEDERAL-AID
 SECONDARY SYSTEM AS OF DEC. 31, 1971