

BEFORE THE PUBLIC UTILITIES COMMISSION  
OF THE STATE OF SOUTH DAKOTA

---

IN THE MATTER OF THE JOINT REQUEST * PETITION FOR RE-ASSIGNMENT
OF CODINGTON-CLARK ELECTRIC * OF SERVICE TERRITORY
COOPERATIVE, INC., AND H-D ELECTRIC*
COOPERATIVE, INC., TO CORRECT *
SERVICE TERRITORY MAP * EL20-024

---

Codington-Clark Electric Cooperative, Inc., and H-D Electric Cooperative, Inc., state to the Commission and move the Commission as follows:

1. Each petitioning cooperative is an electric service provider with an assigned electric service territory in South Dakota.
2. On May 30, 2008, the parties entered into a Consent and Agreement for Electric Service in Assigned Service Territory of Another Electric Supplier (the "Agreement"). The Commission approved the same by its order in docket number EL08-021.
3. The Agreement allowed H-D to supply electric service to Modak Dairy, Inc., within the South Half of Section 25 in Township 117 North of Range 51 West of the 5th P.M., Codington County, South Dakota, which is within the assigned service territory of Codington Clark, but provided that the property shall remain a part of the assigned service territory of Codington-Clark, and H-D does not acquire any assigned service territorial rights in any of the property.

4. When the Commission created a new territorial map in approximately 2014, the map included the service site within the service territory of H-D. A true copy of that part of the territory map including the service site is attached.

5. The parties agreed to the change in the map by the Agreement filed in EL14-020. The parties inadvertently entered into that Agreement, in that they intended that H-D should continue to serve the Mo-Dak Dairy site, but did not intend to assign from Codington-Clark to H-D the area containing the dairy.

6. The area assigned to H-D in docket EL14-020 is described as follows:

BEGINNING at the NW corner of the Southwest Quarter of Section 25 in Township 117 North, Range 51 West of the 5th P.M., Codington County South Dakota,

THENCE South to the SW corner of Section 25;

THENCE East to the SE corner of the Southwest Quarter of Section 25;

THENCE North to the NE corner of the Southwest Quarter of Section 25;

THENCE West to the NW corner of the Southwest Quarter of Section 25.

7. The parties hereto request that the parcel described in the preceding paragraph be re-assigned to Codington-Clark and the map changed to reflect the re-assignment.

8. Codington-Clark agrees that H-D should continue to serve


the service site referred to in the Agreement in EL08-021, per that Agreement.

Dated this 22nd day of October, 2020.

CODINGTON-CLARK ELECTRIC  
COOPERATIVE, INC.


H-D ELECTRIC COOPERATIVE, INC.


By:   
Russ Hurlbert, President

By:   
Bert Rogness President

BURNS LAW OFFICE

GUNDERSON LAW FIRM

By:   
Thomas F. Burns  
Attorney for Petitioner,  
Cordington-Clark Electric  
Cooperative, Inc.  
PO Box 903  
Watertown, South Dakota 57201  
605-886-5885  
tomburns@iw.net

By:   
Craig D. Evenson  
Attorney for Petitioner,  
H-D Electric Cooperative, Inc.  
PO Box 977  
Clear Lake, SD 57226  
605-874-2111  
craigevenson@itctel.com



# Electric Service Territories

▼ Type anything 🔍

